




CONSTRUCTION NOTES

- 1 : SLOPES FROM ALL SHORELINES SHALL BE A MINIMUM OF 6:1 OR FLATTER
- 2 : ALL AREAS IN WORK ZONE NOT SHADED SHALL REMAIN UNEXCAVATED
- 3 : 1 TO 2 FEET OF MATERIAL TO BE REMOVED TO MAKE AVERAGE WATER DEPTH 3 FEET
- 4 : OPTIONAL AREA TO BE KNOCKED DOWN NOT REMOVED

LEGEND


-  EXPOSED SEDIMENT DEPOSITS WHEN LAKE WAS LOWERED 2 FT. BELOW NORMAL
-  EXPOSED SEDIMENT DEPOSITS WHEN LAKE WAS LOWERED 4 FT. BELOW NORMAL
-  SEE CONST. NOTE NO. 3

I HEREBY CERTIFY THAT THIS PLAN, SPECIFICATION, OR REPORT WAS PREPARED BY ME OR UNDER MY DIRECT SUPERVISION AND THAT I AM A DULY REGISTERED PROFESSIONAL ENGINEER UNDER THE LAWS OF THE STATE OF MASSACHUSETTS.

Lenny J. Marini
 DATE: 2/19/98
 REG. NO.: 15316

**LAKE ORONO
 IMPROVEMENT PROJECT
 SITE PLAN**

SHEET 1 OF 2



MAP #1